


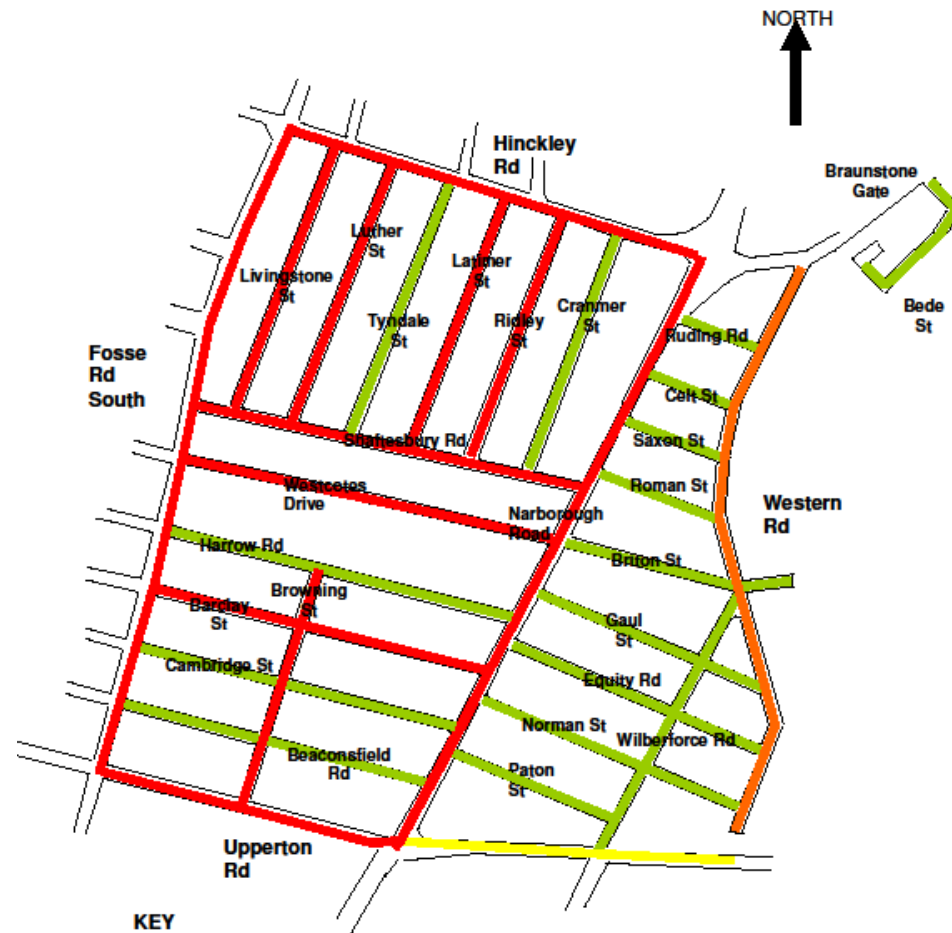
Parking in Westcotes

The Consultation Vote

Andy Thomas
Head of Traffic
Management,
Leicester City Council



PLAN SHOWING HOW EACH STREET VOTED FOR THE WHOLE CONSULTATION AREA



KEY

- MORE 'YES' THAN 'NO' VOTES
- MORE 'NO' THAN 'YES' VOTES
- EQUAL 'YES' AND 'NO' VOTES
- NO RESPONSE

NO. OF PROPERTIES CONSULTED = 1995
 TOTAL NUMBER OF REPLIES = 431
 'YES' VOTES = 184 (43%)
 'NO' VOTES = 222 (52%)
 DON'T KNOW = 25 (5%)



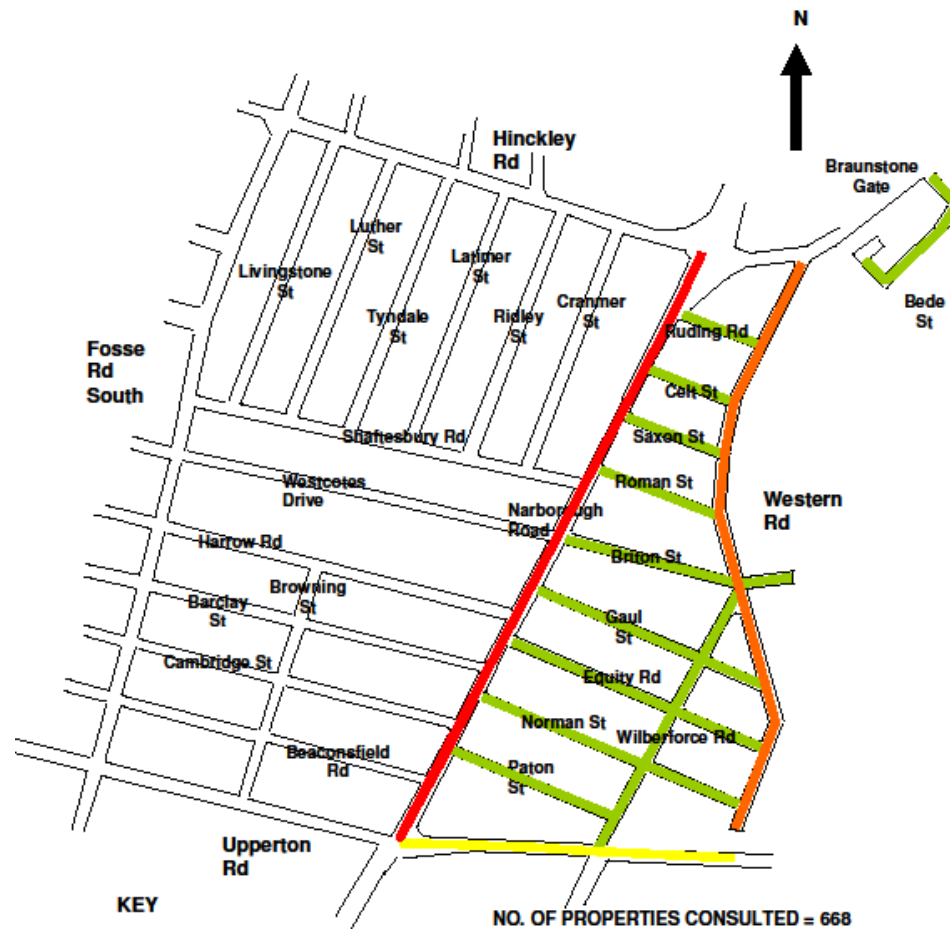
The Vote

- 1995 Properties surveyed in consultation area
- Overall return 21% (431 votes) including online
- For: 184 votes (43%)
- Against: 222 votes (52%)
- Don't Know: 25 Votes (5%)

STREET BY STREET RETURNS FOR WHOLE AREA

STREET	APPROXIMATE NUMBER OF PROPERTIES PER STREET	YES	NO	DON'T KNOW	TOTAL VOTES PER STREET	% RETURN PER STREET / %
BARCLAY STREET up to 89 odds, 84 evens	88	7	16	4	27	31
BEACONSFIELD RD up to 73 odds, 76 evens	76	7	4	0	11	14
BEDE STREET 109 to 112, and odds up to 23 , evens 46 to 62	40	4	0	0	4	10
BRITON STREET	39	5	3	0	8	21
BROWNING STREET	52	3	6	2	11	21
CAMBRIDGE ST up to 87 odds, 86 evens	89	10	8	0	18	20
CELT STREET	19	2	0	0	2	11
CRANMER STREET	100	21	9	1	31	31
EQUITY ROAD	40	8	1	0	9	23
FOSSE ROAD SOUTH up to 192 evens	78	3	11	0	14	18
GAUL STREET	62	9	3	0	12	19
HARROW ROAD up to 109 odds, 92 evens	95	12	11	0	23	24
HINCKLEY ROAD	36	1	21	2	24	67
LATIMER STREET	82	4	13	2	19	23
LIVINGSTONE STREET	57	1	10	0	11	19
LUTHER STREET	109	3	15	0	18	17
NARBOROUGH RD, odds up to 141, evens up to 152a	227	8	32	7	47	21
NORMAN STREET	78	12	7	0	19	24
PATON STREET (+CROW LANE)	69	13	2	0	15	22
RIDLEY STREET	89	6	8	2	16	18
ROMAN STREET	22	5	0	0	5	23
RUDING ROAD	11	1	0	0	1	9
SAXON STREET	24	6	2	0	8	33
SHAFTESBURY ROAD	42	3	6	0	9	21
TYNDALE STREET	96	13	7	2	22	23
UPPERTON ROAD up to 125 odds, 30 to 80 evens	100	4	8	0	12	12
WESTCOTES DRIVE up to 49 odds, 54 evens	50	3	12	2	17	34
WESTERN ROAD up to 119 odds and 116 evens excluding large flat developments	64	3	3	1	7	11
WILBERFORCE ROAD	61	7	4	0	11	18
TOTALS	1995	184	222	25	431	
PERCENTAGE RETURN FOR AREA / %		9	11	1	22	
PERCENTAGE OF VOTES RETURNED VOTES / %		43	52	6		

PLAN SHOWING VOTES CAST BY STREET FOR THE AREA EAST OF NARBOROUGH ROAD



KEY

- █ MORE 'YES' THAN 'NO' VOTES
- █ MORE 'NO' THAN 'YES' VOTES
- █ EQUAL 'YES' AND 'NO' VOTES
- █ NO RESPONSE

NO. OF PROPERTIES CONSULTED = 668

TOTAL NUMBER OF REPLIES = 126

'YES' VOTES = 81 (64%)

'NO' VOTES = 41 (33%)

DON'T KNOW = 4 (3%)



East of Narborough Road

- 668 Properties surveyed
- Return 19% (126 votes) including online
- For: 81 votes (64%)
- Against: 41 (33%)
- Don't Know: 4 (3%)